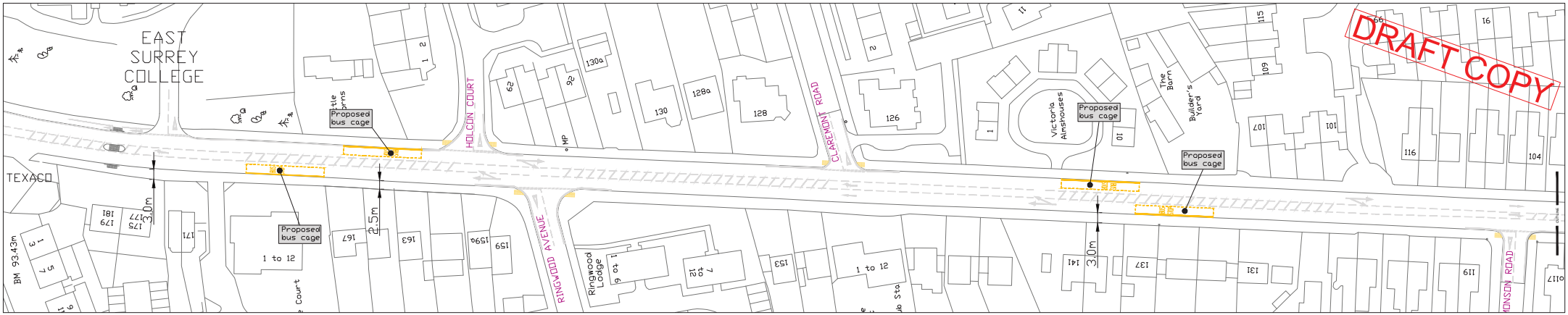

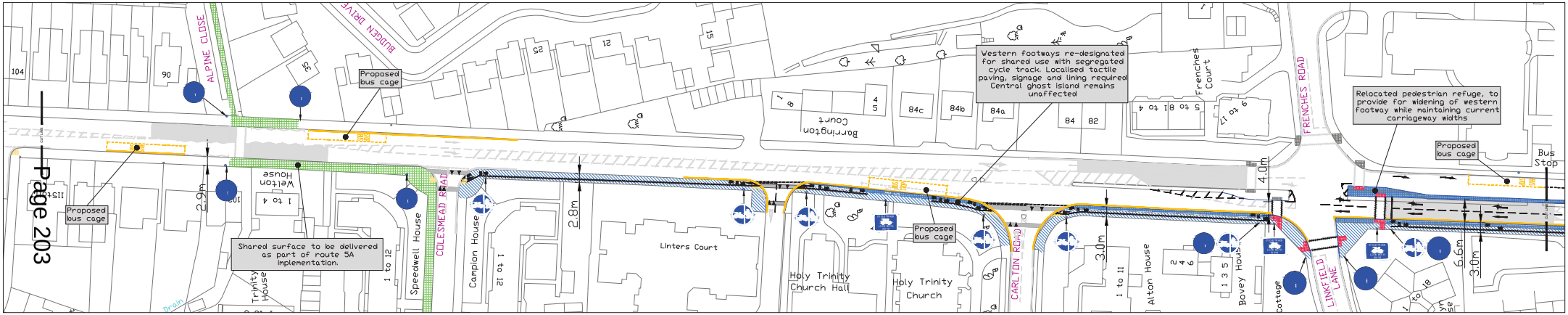

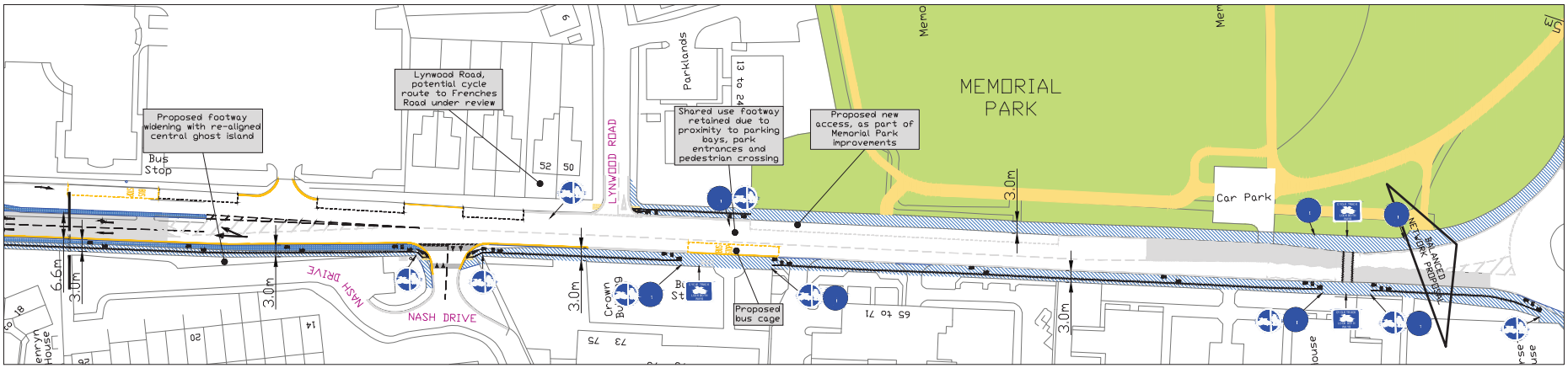

KEY

- Proposed pedestrian / cycle shared footway
- Shared footway, area widened
- Shared footway delivered as part of Route 5A, Alpine Close project
- Proposed new kerb line

ITEM 11

Page 203

REV	DATE	DESCRIPTION	DWN	DSN	CHK	APP

REFERENCE

PROJECT: 3m SHARED SURFACE - SEGREGATED LOMBARD ROUNDABOUT TO COLESMEAD ROAD

TITLE: WALKING AND CYCLING CORRIDOR IMPROVEMENT CONCEPTUAL DESIGN A23 LONDON ROAD, REDHILL

DRAWN:	PD
DESIGN:	PD
CHECKED:	
APPROVED:	
AUTHORISED FOR ISSUE:	
DATE OF ISSUE:	

NEW LEAF Engineering Limited

DRAWING No: LSTF-LDR-210

SCALE: NTS A1

CAD REF:

REV

This page is intentionally left blank